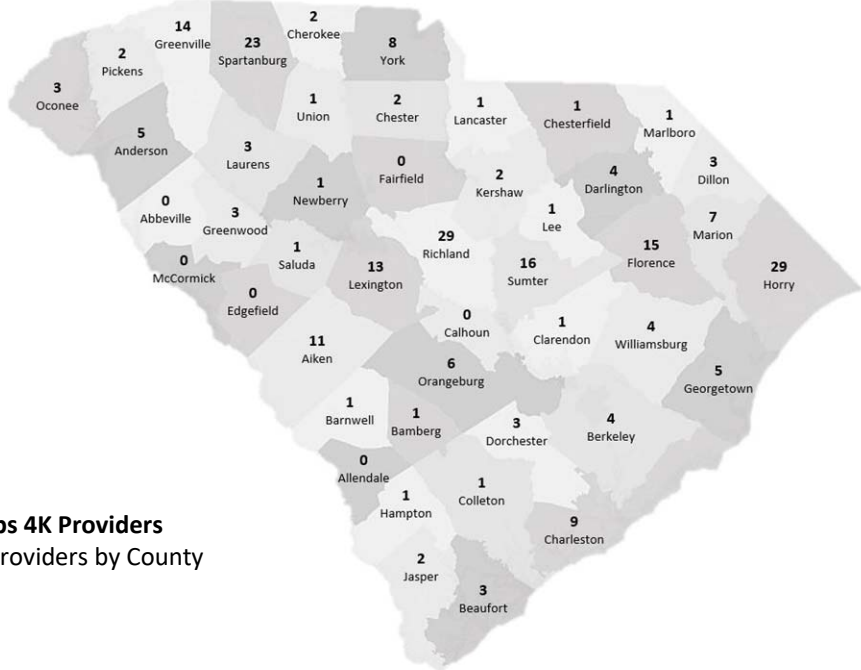


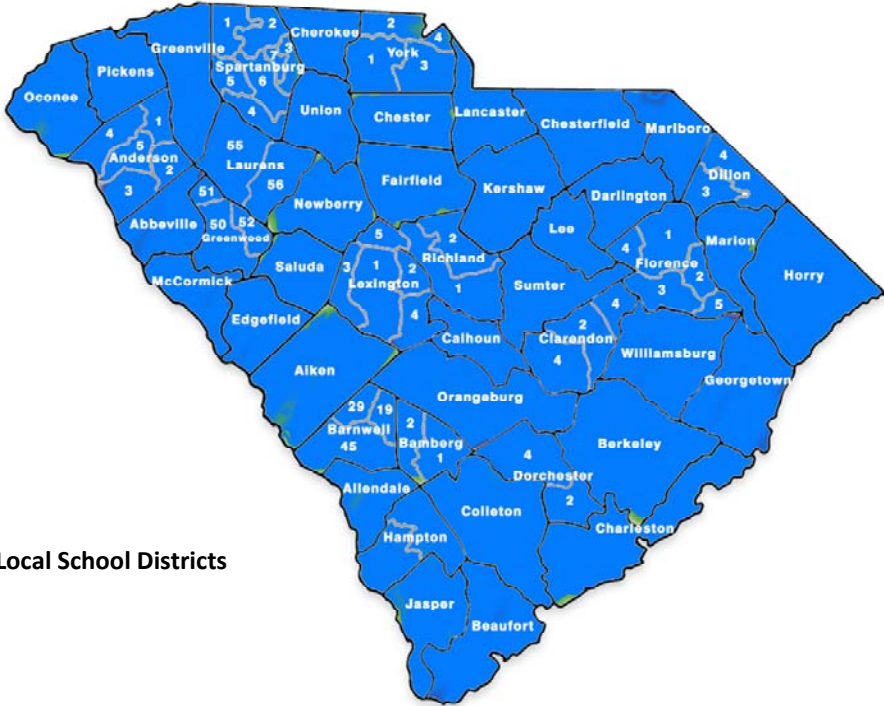
South Carolina Agency
Education and Workforce Development Pipeline

Maps

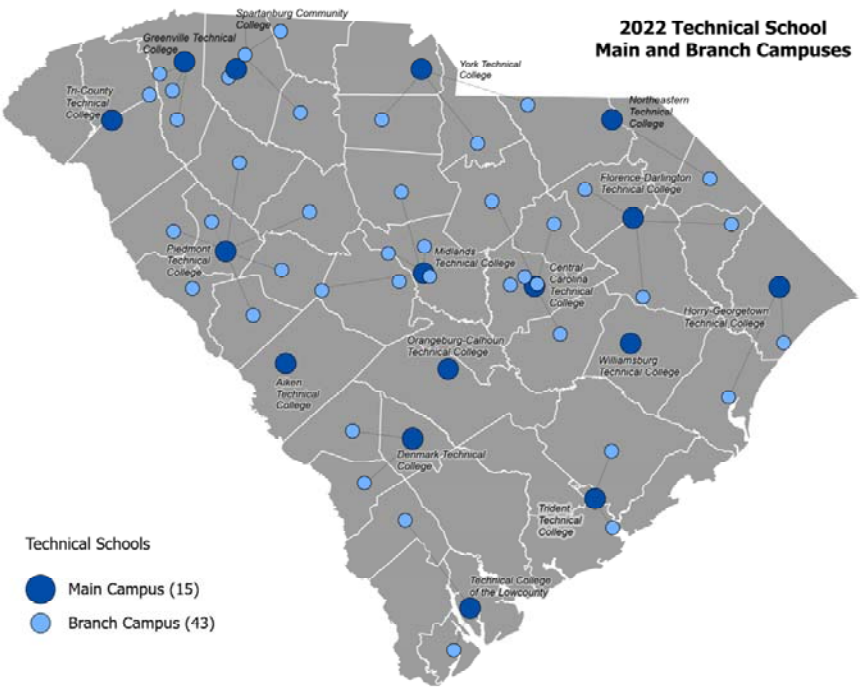
Maps: Education



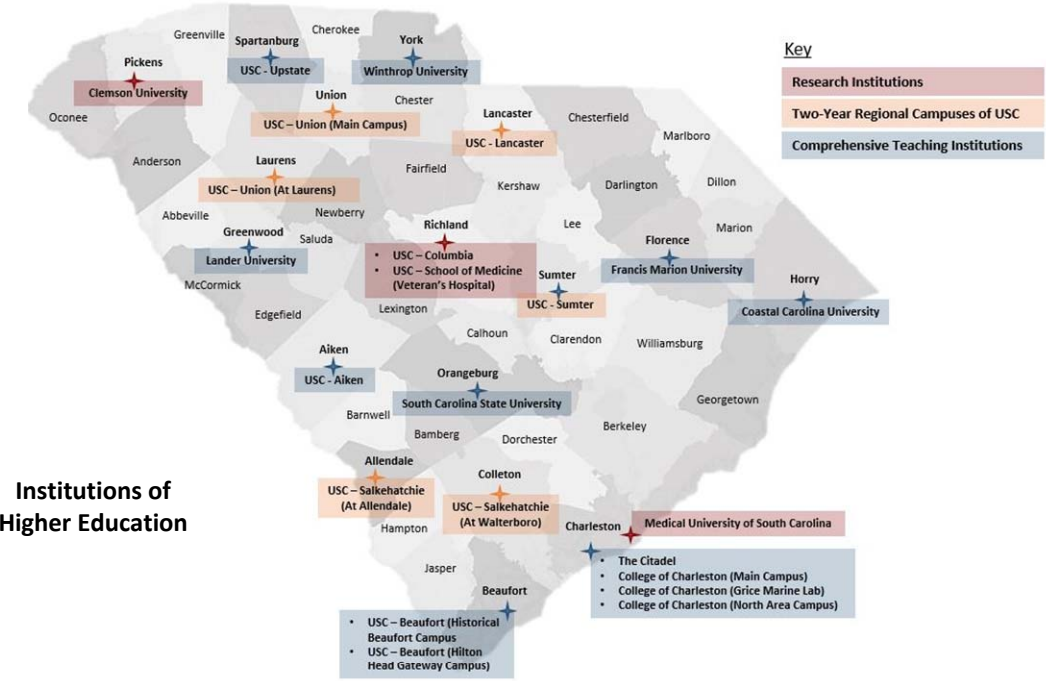
First Steps 4K Providers
Number of Providers by County



Local School Districts

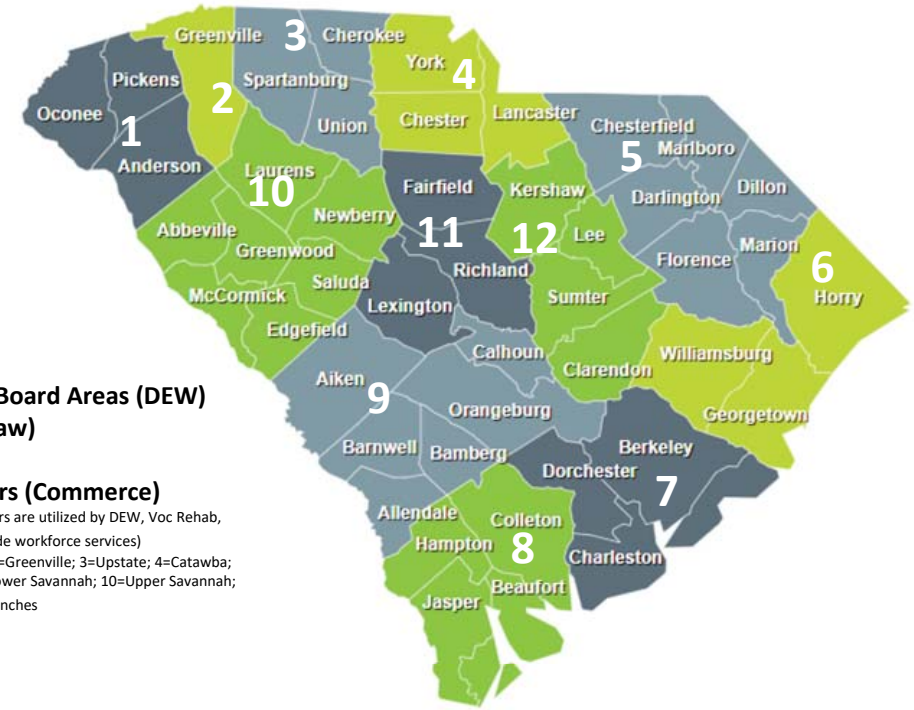
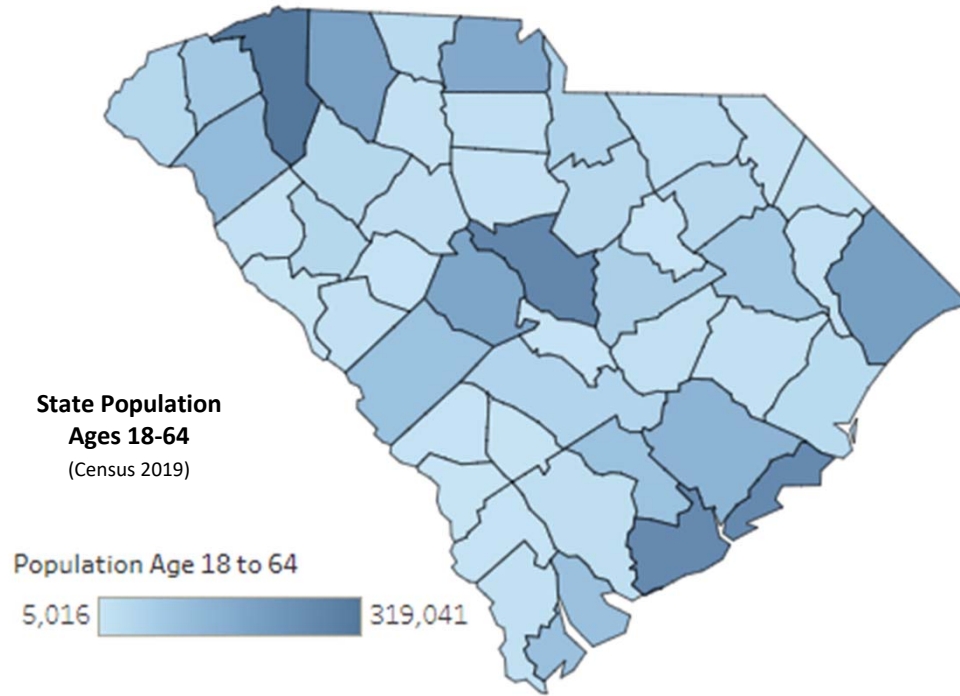


Technical Schools
● Main Campus (15)
● Branch Campus (43)

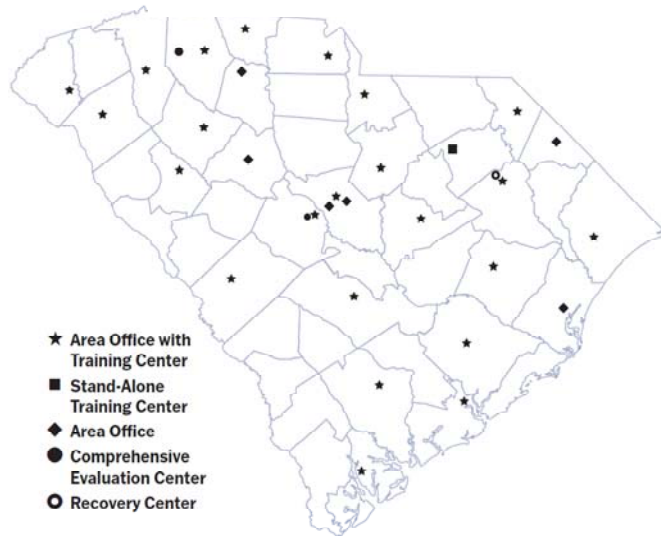


Institutions of Higher Education

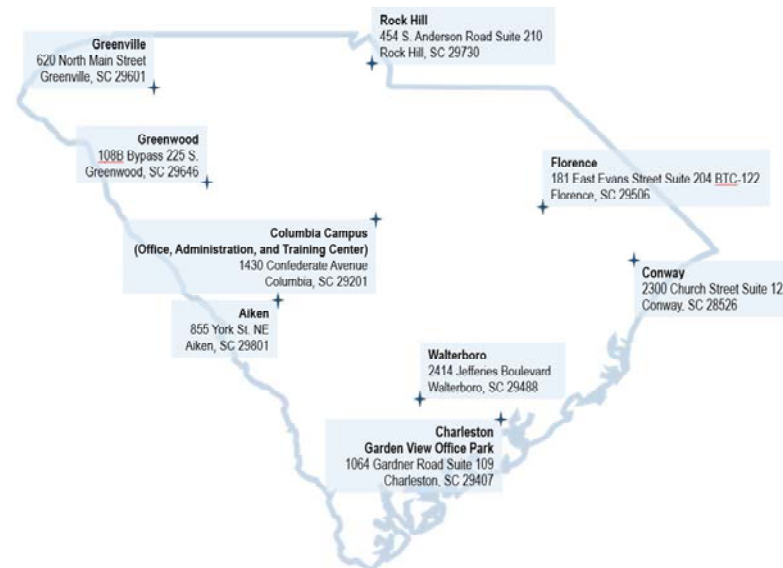
Maps: Workforce



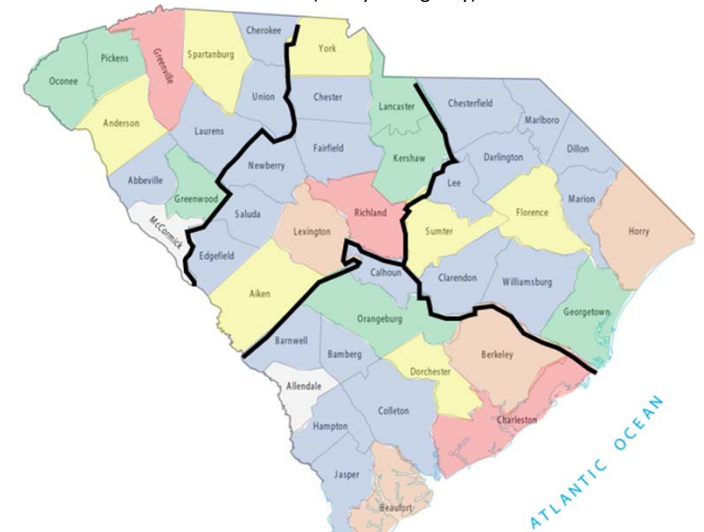
Vocational Rehabilitation Locations
(Set by the agency)



Commission for the Blind Office Locations
(Set by the agency)



**Department of Veteran's Affairs
Regional Modules for Services**
(Set by the agency)

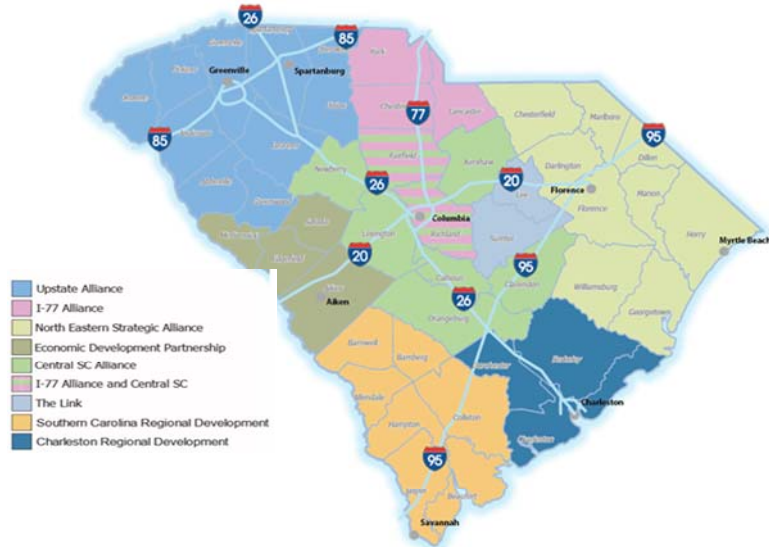


Maps: Economic Development

Regional Non-Profit Economic Development Alliances

(Can change whenever a county chooses to join a different alliance; no county is required to join an alliance.)

Funded in part by the General Assembly and in part by the local counties that are members of each alliance

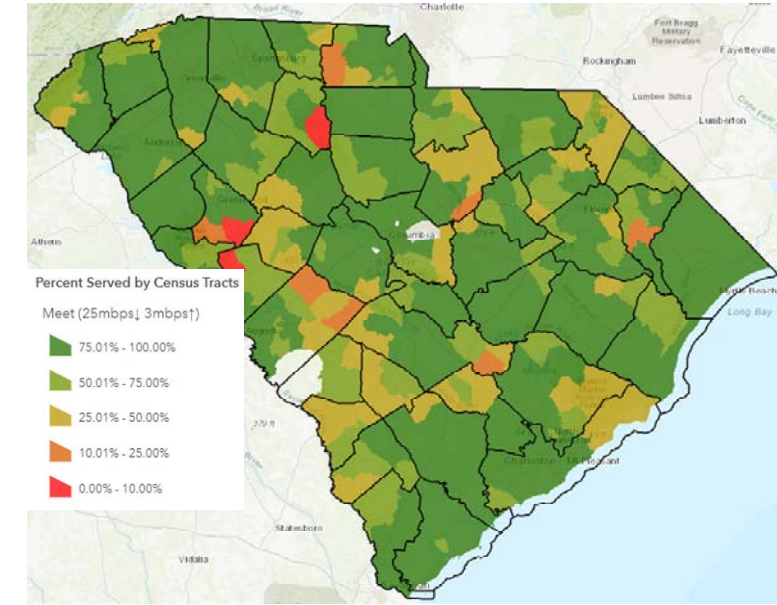


Interstates and Ports as of 2021

(Quick and cost effective transportation of products and supplies is vital to manufacturing businesses and suppliers)

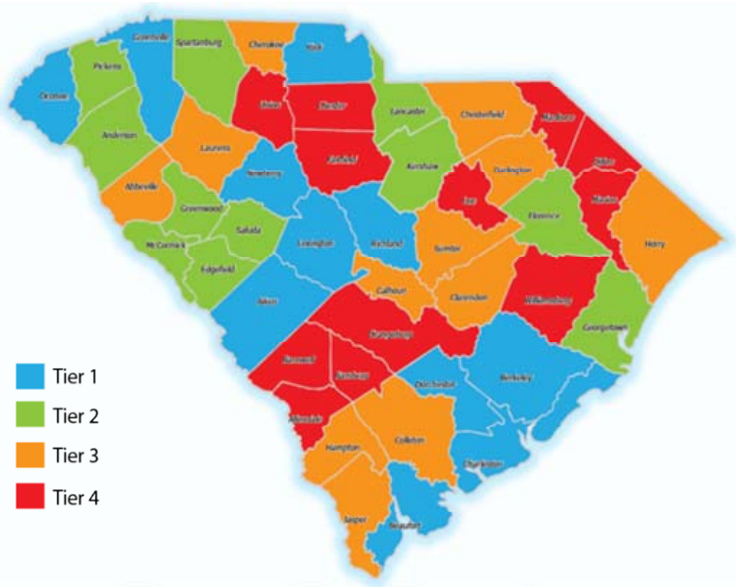


Broadband Availability as of 2021

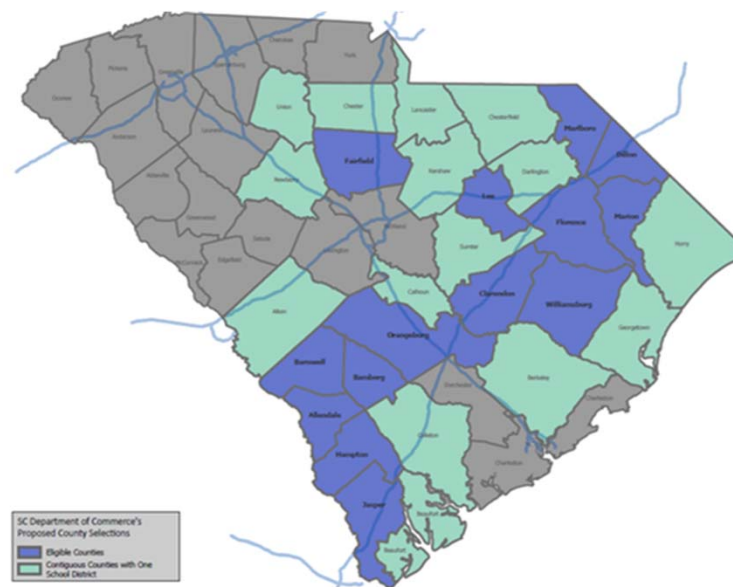


County Tiers (updated annually)

(Utilized to determine incentives available. Tier 4 has the most incentives available, Tier 1, the least. Department of Revenue updates the tiers every December based on three-year average of the unemployment rate, which they obtain from the Department of Employment, and per capita income, which they obtain from the Board of Economic Advisors)



Counties eligible for State Rural Development Grants



Counties eligible for Appalachian Regional Commission Grants

